

Resolution # 2021-06

To Create Municipal Wards in the County of Burnett County

Town/Village of Town of Trade Lake

WHEREAS, following each decennial census each County Board is required to create Supervisor election districts that are substantially equal in population in accordance with Section 5.15 of the Wisconsin Statutes; and

WHEREAS, the Burnett County Board of Supervisors adopted a Tentative County Board Supervisor Redistricting Plan on September 23, 2021; and

WHEREAS, the governing body of each municipality required to create words or adjust ward lines to accommodate the tentative county plan is required, as soon as possible, after receipt of the tentative supervisor district plan, to adopt a resolution or ordinance numbering such wards.

NOW, THEREFORE, BE IT RESOLVED by the Town of Trade Lake that Ward(s) 1 & 2 is created and defined on the attached map; and

BE IT FURTHER RESOLVED that for all voting purposes, the above ward(s) will be using one common polling place. The polling place, as required by law, is located in Ward One (1); and

BE IT EVEN FURTHER RESOLVED that a certified copy of this resolution and map be forwarded to the Burnett County Clerk by October 18, 2021.

Adopted this 14th day of October, 2021, by the Town of Trade Lake, Burnett County, Wisconsin.

Ramona Moody
Chairman

[Signature]
Supervisor

[Signature]
Supervisor

State of Wisconsin,
County of Burnett

I hereby certify the above resolution was duly adopted by the governing board of the Town of Trade Lake on the 14th day of October, 2021.








Marjie Gravelle
Marjie Gravelle, Clerk
Town of Trade Lake

Tentative County Supervisor District Map

Town of Trade Lake

Print Date: September 20, 2021

Legend

-  Polling Place
-  Supervisor Location
-  State Road
-  County Rd
-  Town/Village Rd
-  Private Rd
-  Townships

Supervisory District 4

Supervisory District 6

Supervisory District 5

